
Light-weight Contour Tracking in Wireless Sensor Networks

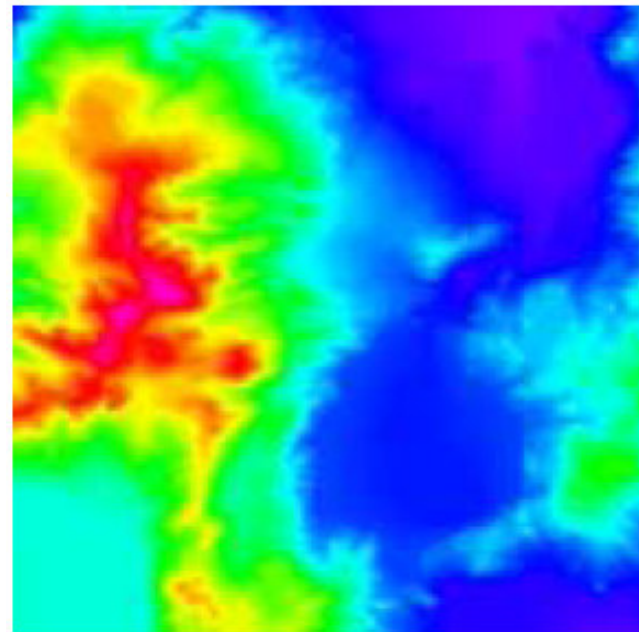
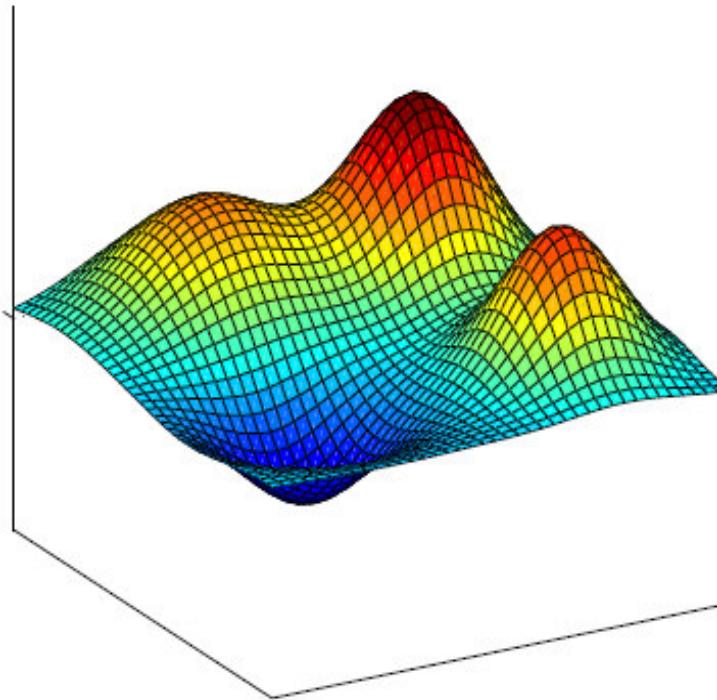
Xianjin Zhu **Rik Sarkar** Jie Gao Joseph S. B. Mitchell



INFOCOM' 08


Motivation

- **Sensor network**: sense and monitor the physical world (temperature, traffic density, pollution level, etc).




Motivation

- Time-varying 2-D signal field
- Example application scenario
 - Chemical pollution



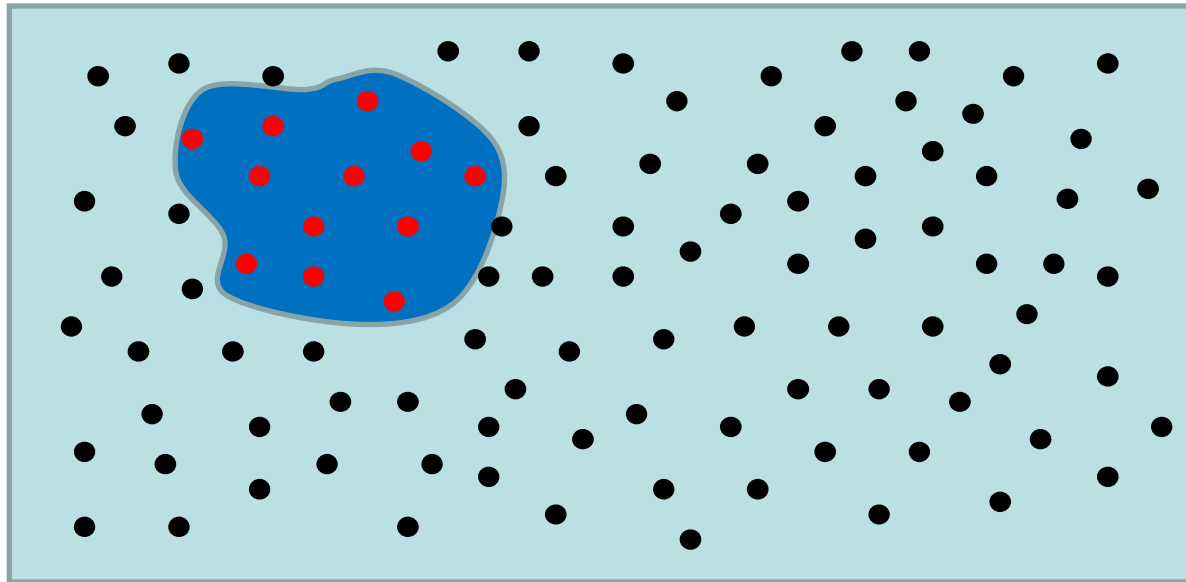
Motivation

- Time-varying 2-D signal field
- Example application scenario
 - Chemical pollution



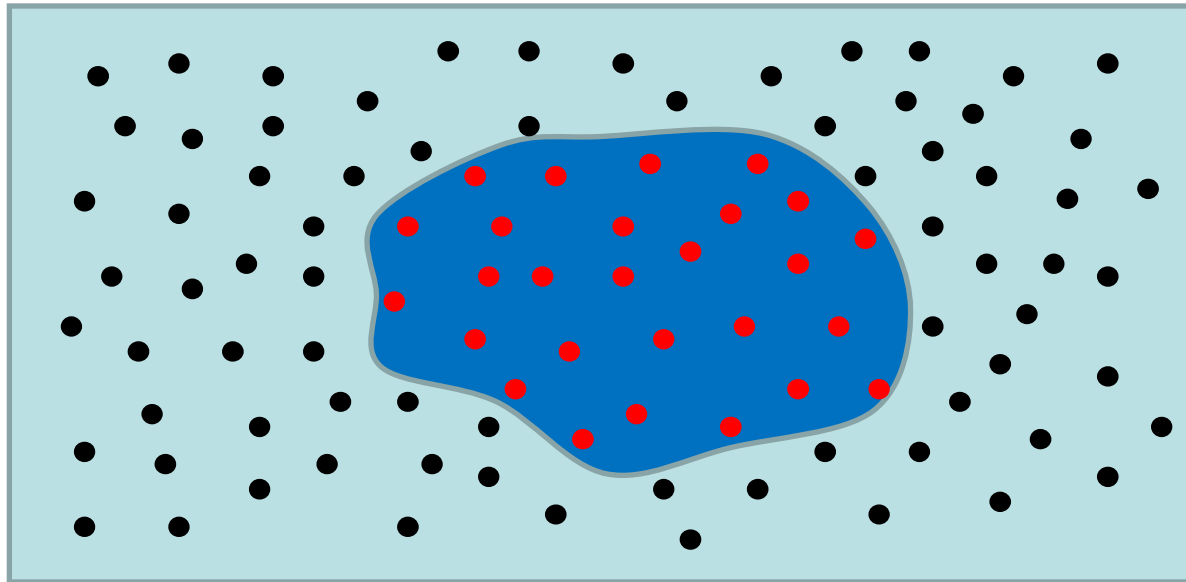
Motivation

- Time-varying 2-D signal field
- Example application scenario
 - Chemical pollution



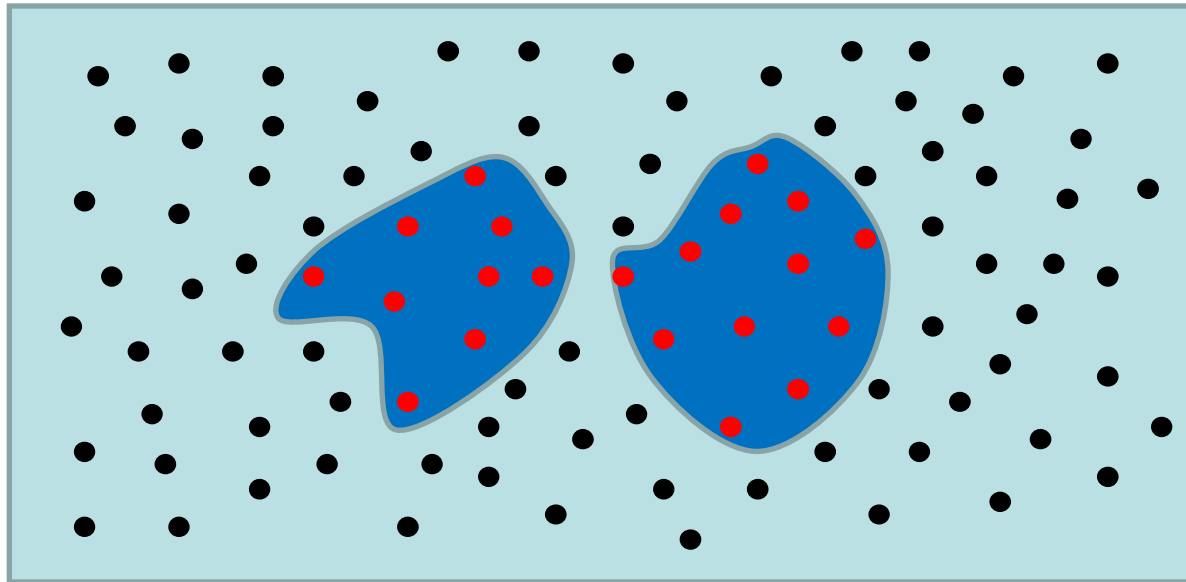
Motivation

- Time-varying 2-D signal field
- Example application scenario
 - Chemical pollution



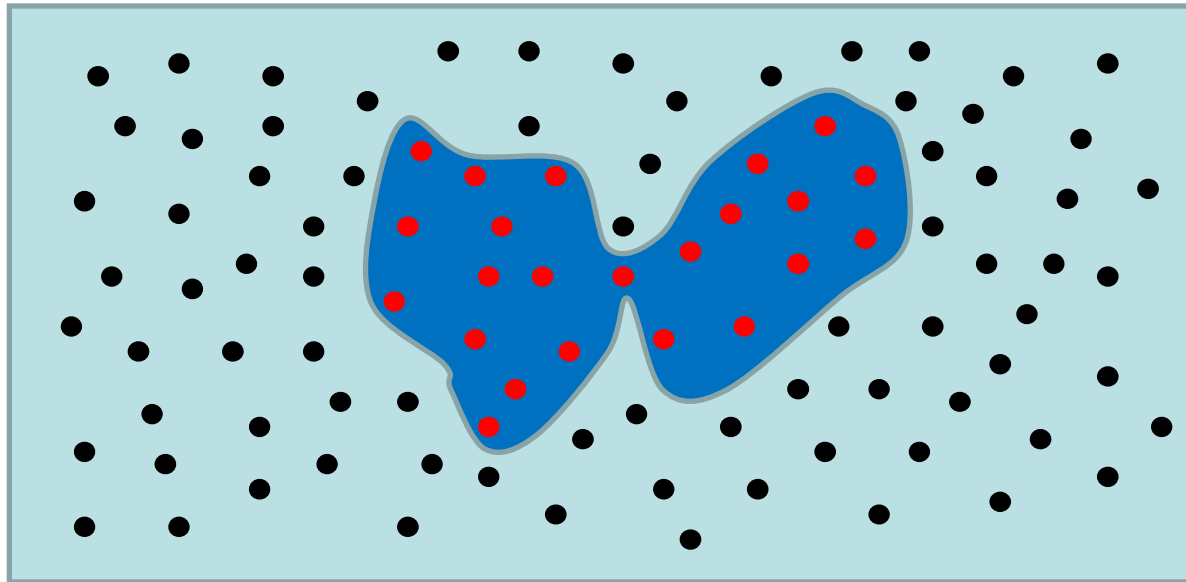
Motivation

- Time-varying 2-D signal field
- Example application scenario
 - Chemical pollution



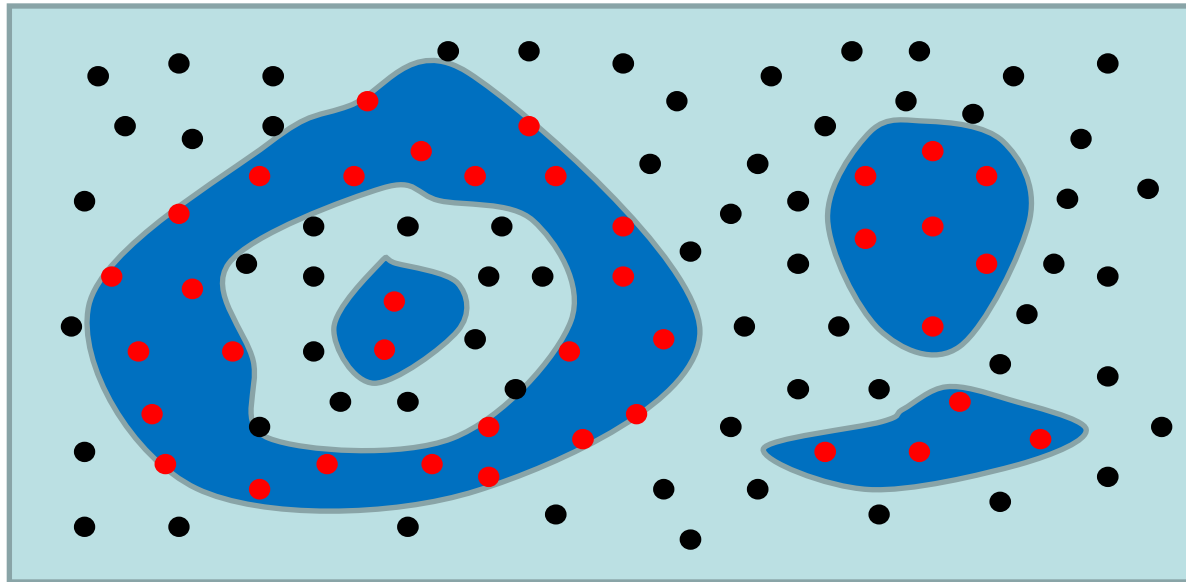
Motivation

- Time-varying 2-D signal field
- Example application scenario
 - Chemical pollution



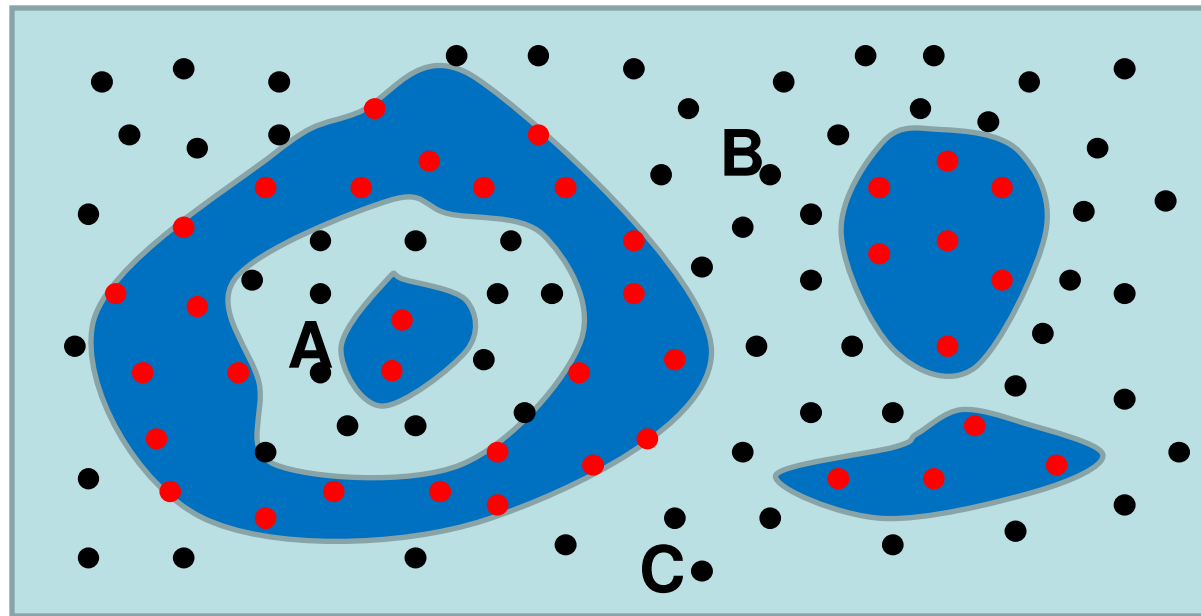
Motivation

- Time-varying 2-D signal field
- Example application scenario
 - Chemical pollution



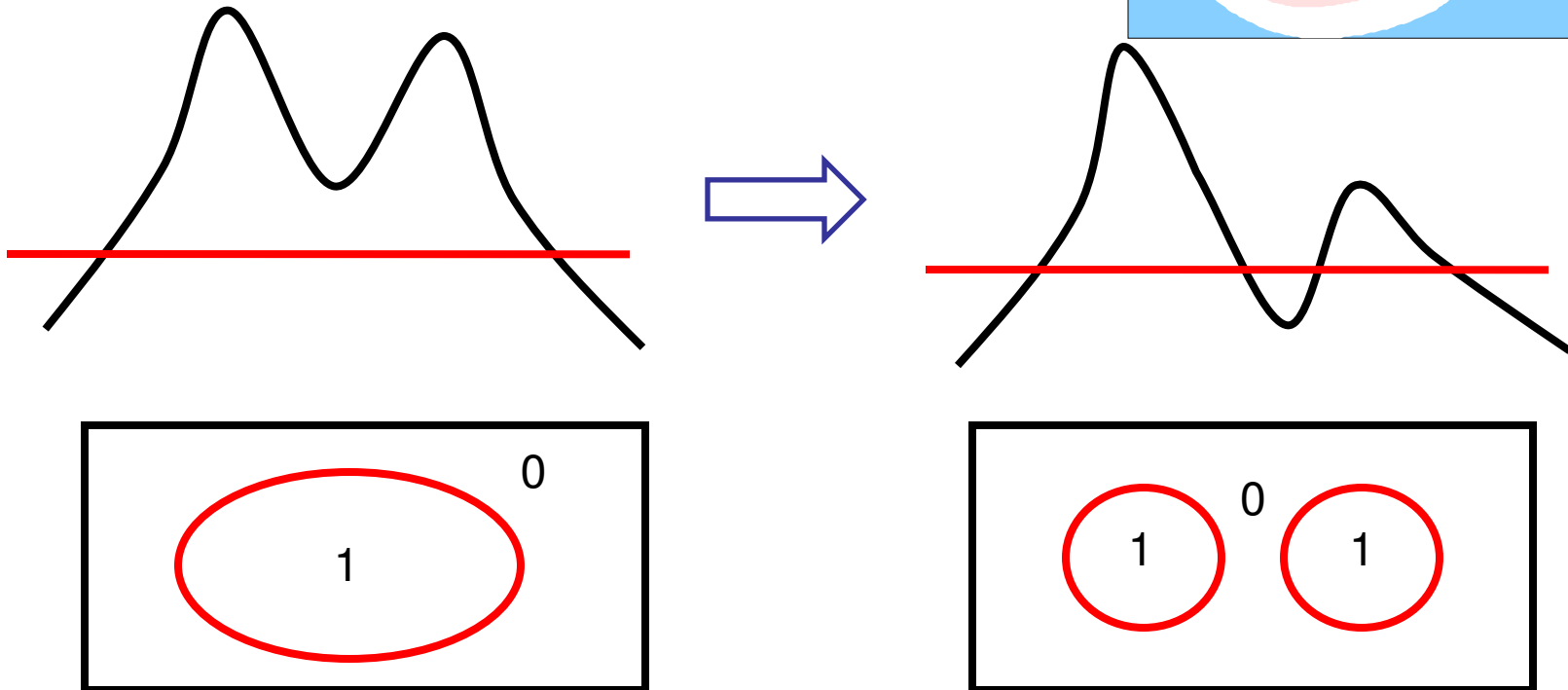
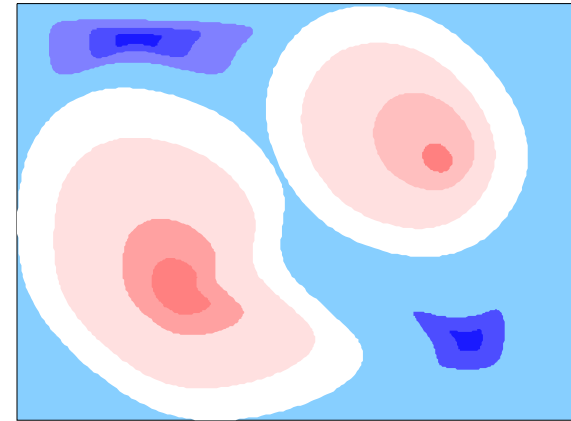
Motivation

- Topological features are important
- Queries:
 - Is there a safe path from B to A? C to B?
 - Is a location surrounded by chemical contaminations?



Contour tracking problem

- Track contours at a threshold of interest - below/above thresh (0/1).
- Capture their topological features as contours evolve over time



Related works

- **Target tracking** [Guibas 2002, Zhao et al. 2002, Aslam et al. 2003, Liu et al. 2004, Kim et al. 2005, He et al. 2006, Shrivastava et al. 2006]
 - Track individual targets
 - Few works on tracking a continuously deforming blob or groups of targets
- **Boundary detection** [Fekete et al. 2005, Wang et al. 2006, Funke et al. 2006, Kroller et al. 2006]
 - Can be used in static scenario
 - Periodically running boundary detection in dynamic scenario is inefficient.

Our contributions

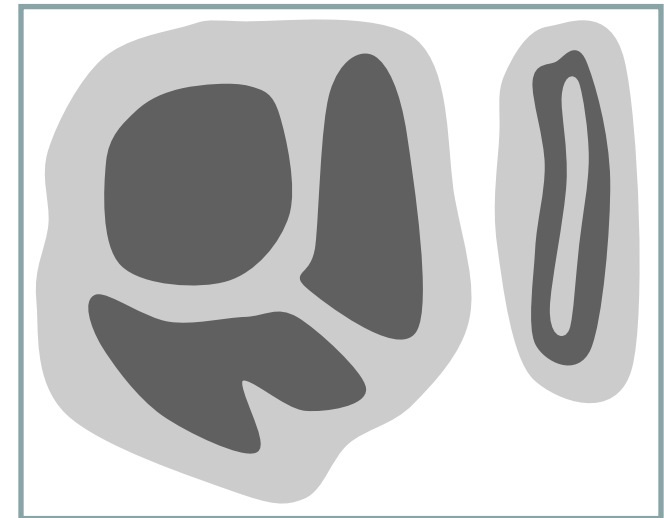
- Light-weight distributed algorithm to track time-varying contours
- Capture topological features
- Low communication cost
 - proportional to the change in the input

Outline: our approach

- Network setting & concepts
- Challenges
- Contour tracking algorithm
- Theoretical results
- Simulation results

Network setting & concepts

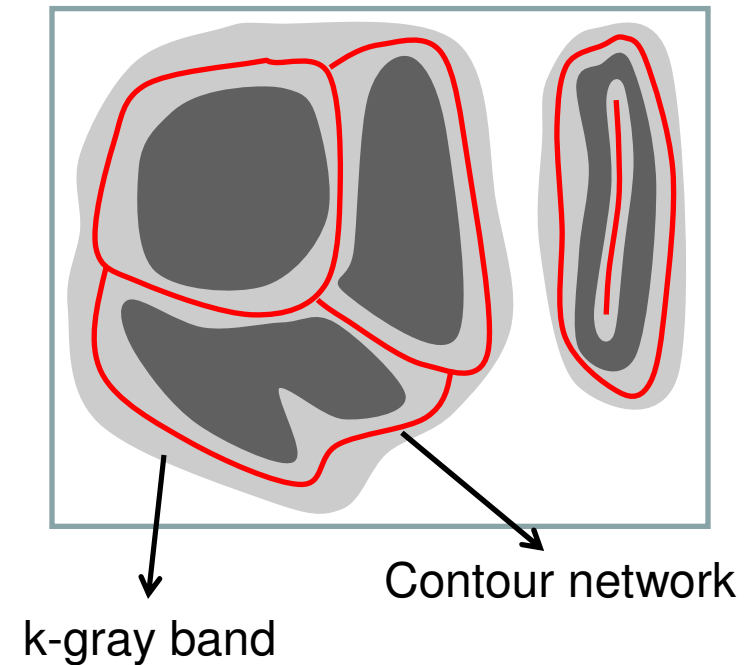
- Binary sensor model:
 - Color
 - **BLACK**: all neighbors high
 - **WHITE**: all neighbors low
 - **GRAY**: neither BLACK nor WHITE (mixed high and low)



- We want to track the *Black* boundaries.
- Robustness: resilient to outliers and ambiguity.
- Black regions and white regions are separated by gray.
- Black regions are bounded by contours of threshold.

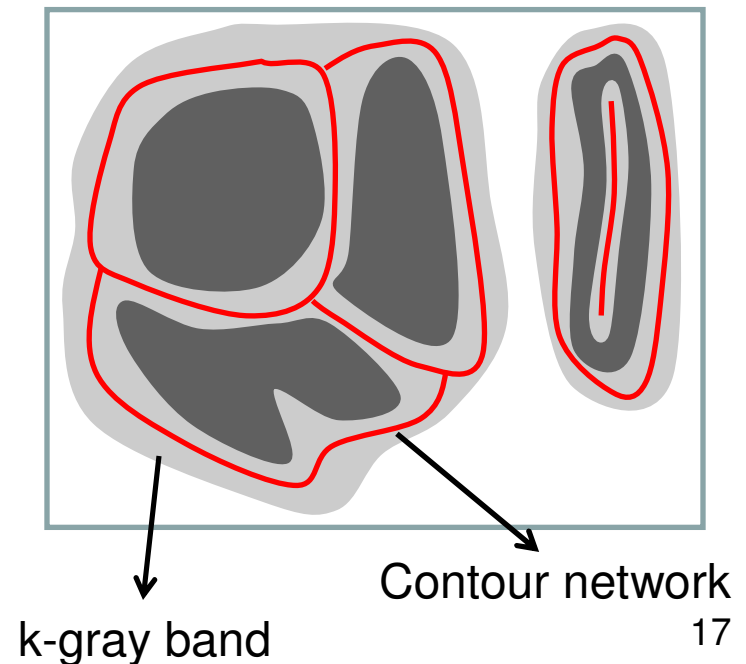
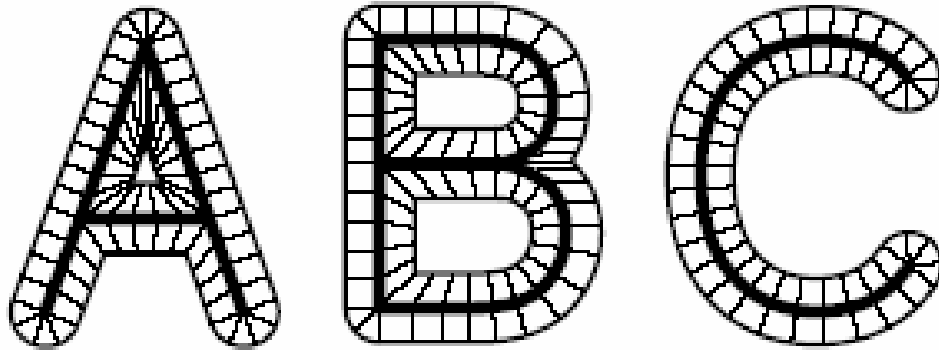
Goal of the algorithm

- **K-gray band:**
 - a set of gray nodes at most k-hop from BLACK region
- **Contour network:** Graph to capture topological features of contours



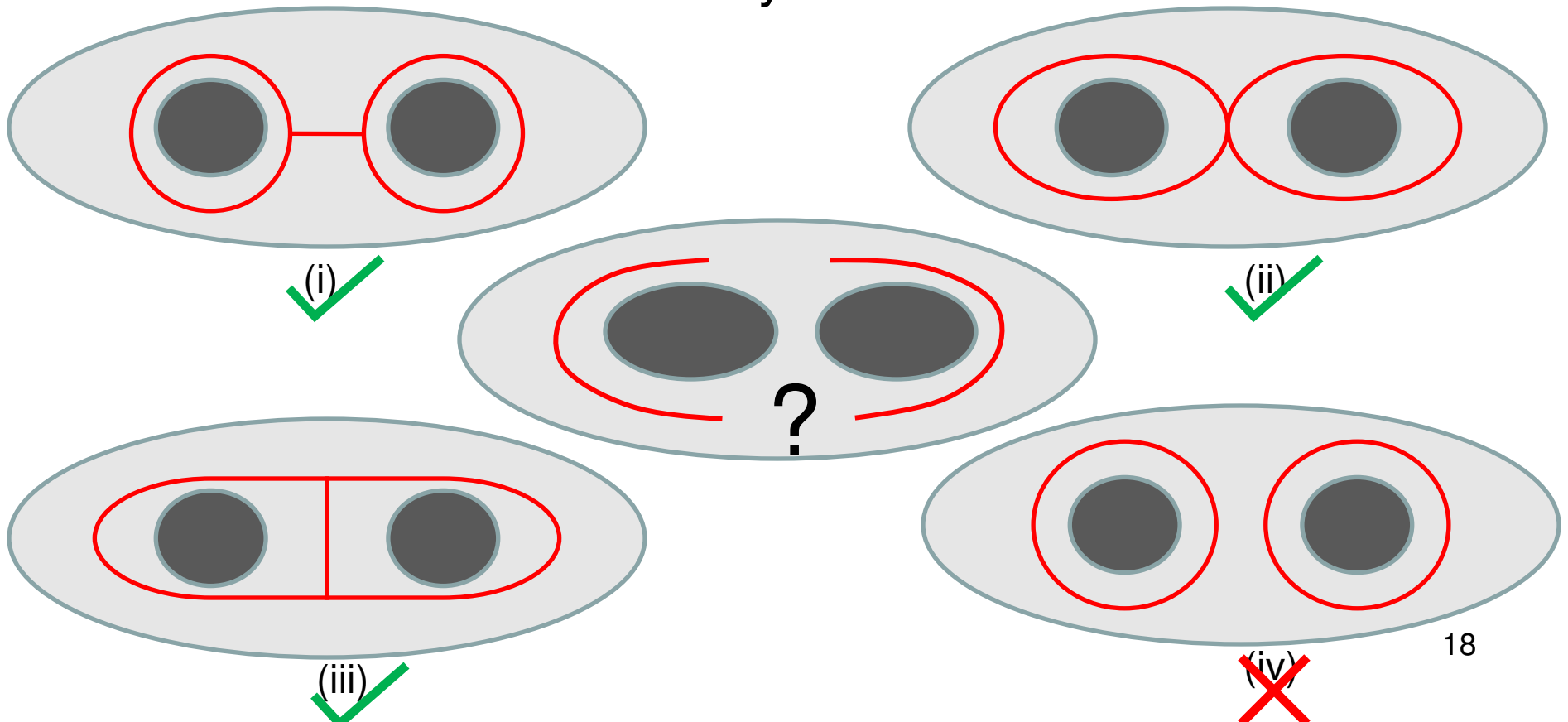
Goal of the algorithm

- Deformation retract:
 - A thinner version in subspace, with same homotopy. There is a continuous deformation taking the space to the retract.
 - Contour network: skeleton of k-gray band



Challenges

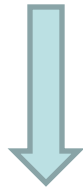
- Hard to tell if a contour network is valid from local view
- Same contour topology may have multiple valid deformation retract with totally different local view



Challenges

Network setting


Each sensor node only
has local information
Limited resources



Naturally require **distributed
efficient algorithm**

Goal

Maintain graphs with
identical topological
information

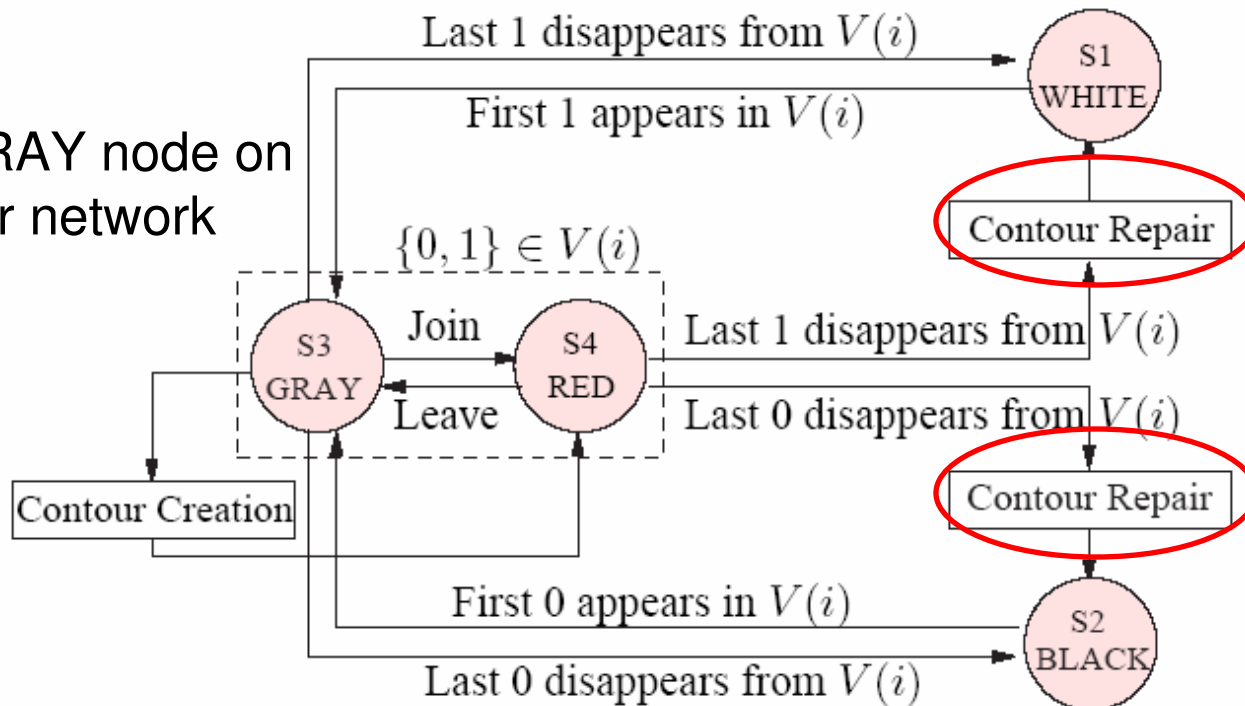


global property

Contour tracking algorithm

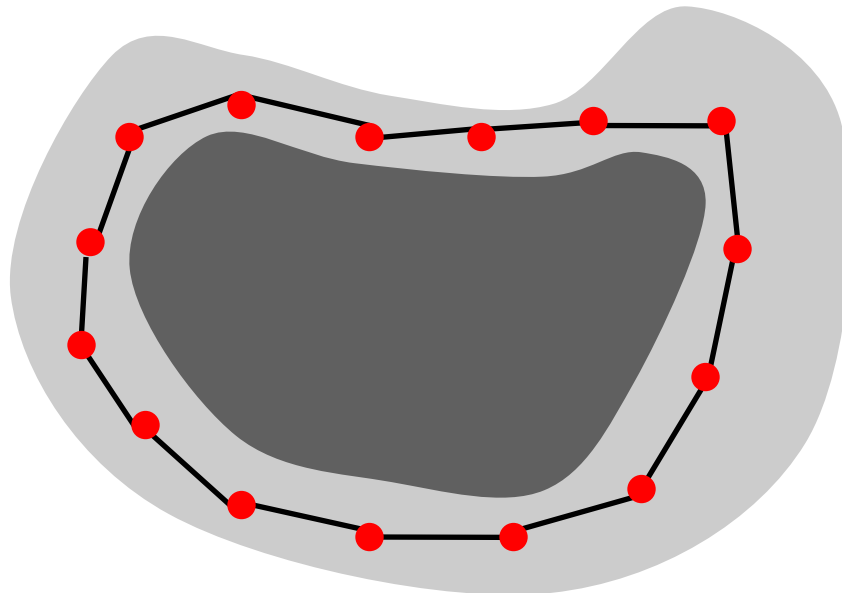
- When change occurs:
 - freeze the valid segments in the old contour graph
 - only repair the contour network where it is broken
- Automaton runs at each sensor

RED: a GRAY node on the contour network



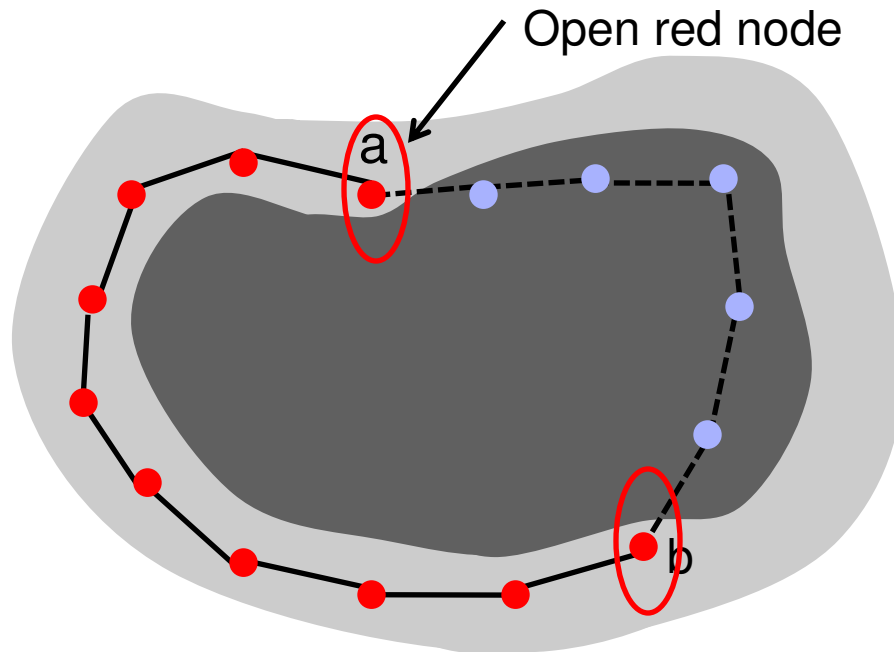
Contour Repair

- The simplest case: [repair of a single contour cycle](#)



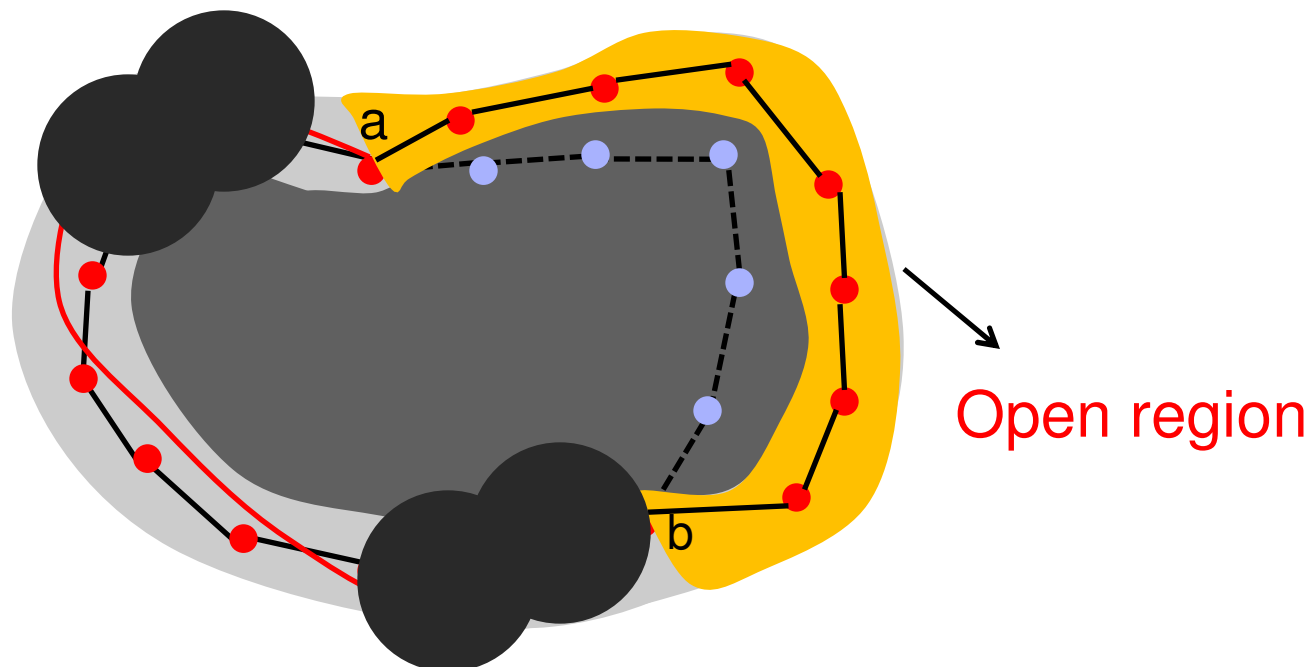
Contour Repair

- The simplest case: **repair of a single contour cycle**
- **Open red nodes** take responsibility of repair
 - Red nodes at edge of broken contour



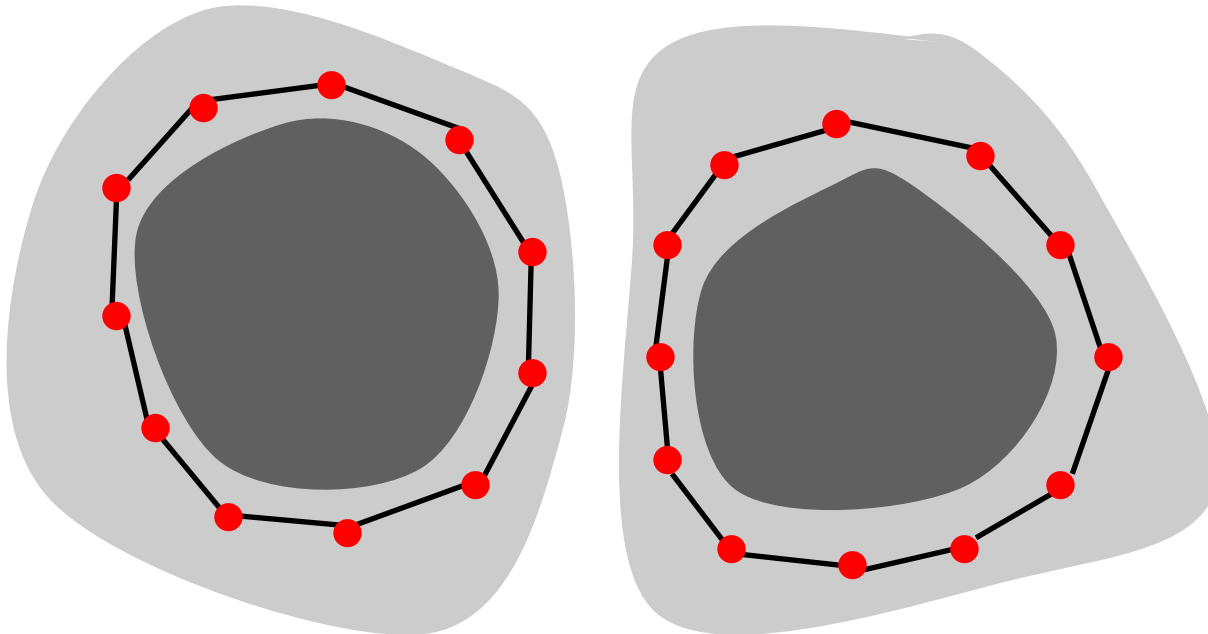
Contour Repair

- Which direction to send repair messages?
 - sensor nodes have no sense of orientation
- The k-hop neighbors of the closed red segments block the propagation of repair messages.



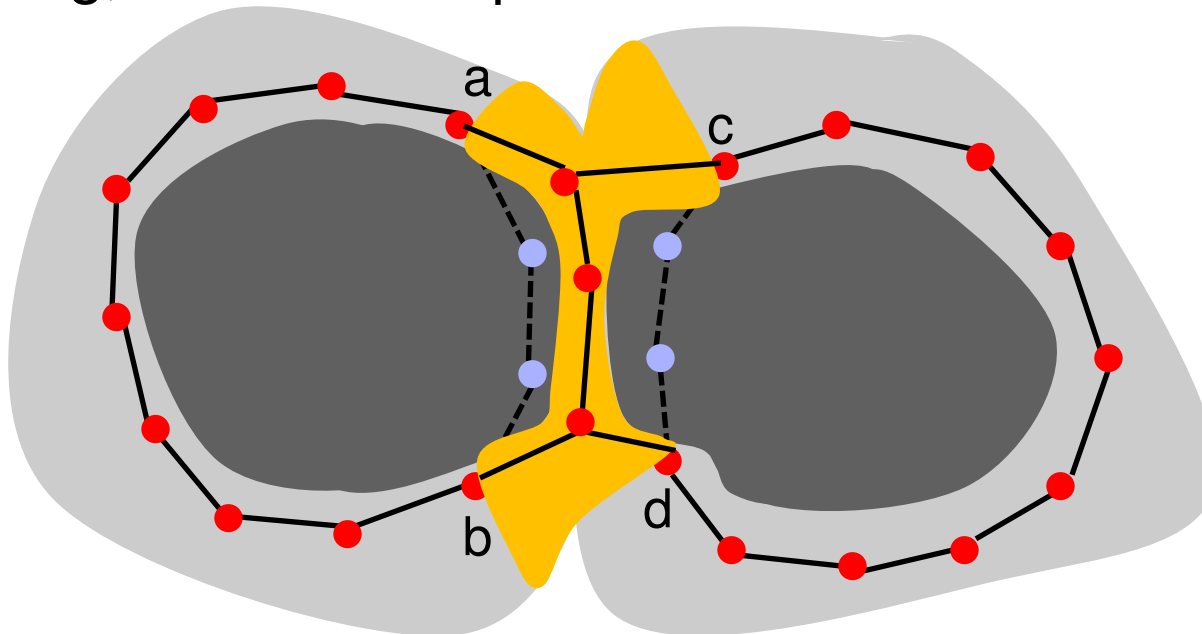
Contour Repair

- Simultaneous repair, merging and splitting
 - May encounter multiple RED nodes, **which RED node to connect to?**



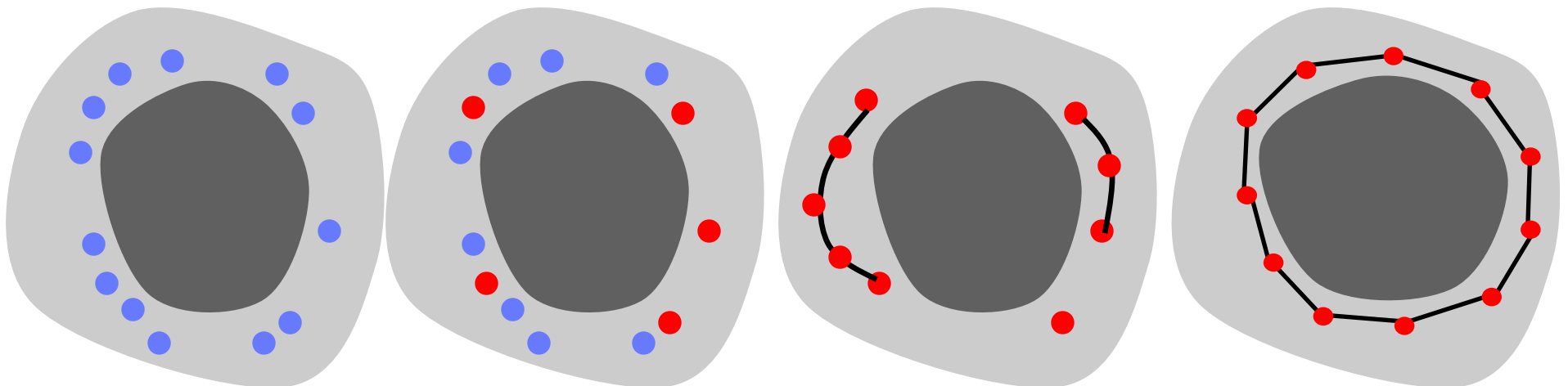
Contour Repair

- Simultaneous repair, merging and splitting
 - May encounter multiple open RED nodes, **which RED node to connect to?**
 - Connect by a (non self-intersecting) spanning tree, e.g, the shortest path tree.



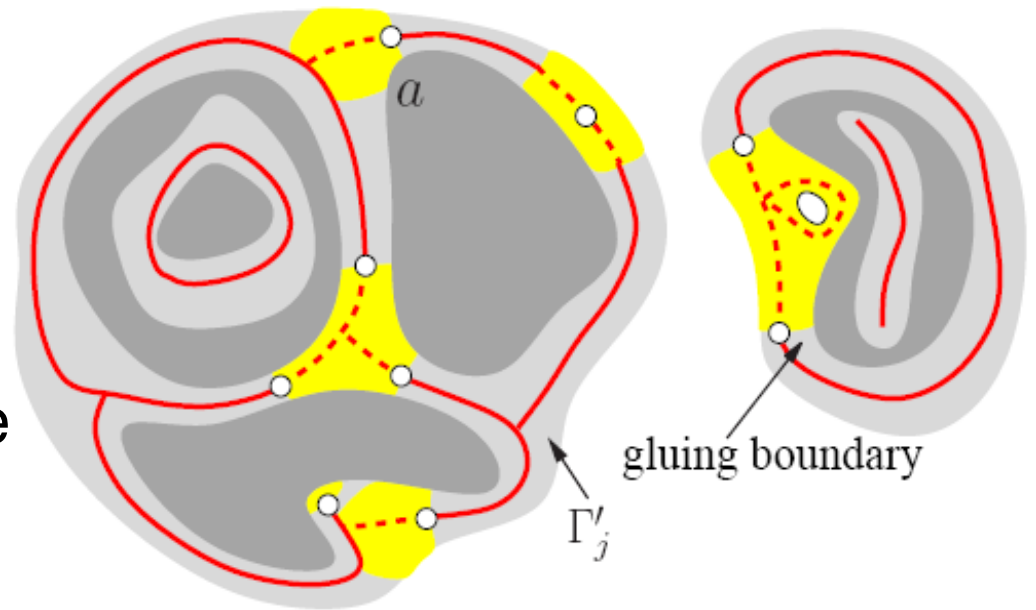
Contour creation

- Triggered at some BLACK nodes
 - have a GRAY neighbor but cannot see RED nodes in its k-hop neighborhood
- GRAY neighbors start to create a new contour
 - Select leaders within k-hop neighborhood
 - Form short chain with length $> k$
 - Start contour repair



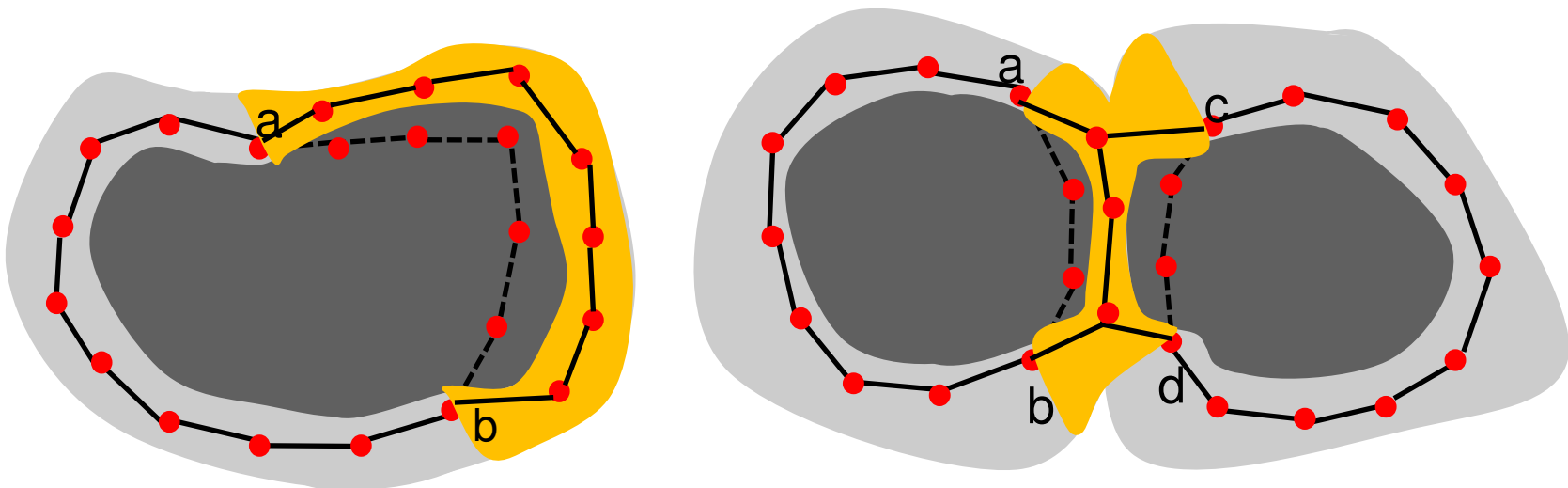
Summary of algorithm

- Valid segments of contour network are still usable
- Repair only happens where the contour network is broken
- Repair connects all red nodes within a open neighborhood through a spanning tree.
- Augmented algorithm deals with small holes inside the k-gray band



Theoretical results

- **Theorem:** The contour network is a deformation retract of the k -gray band, when the system stabilizes.
- Sketch of proof:
 - Existing contour network is a deformation retract of the segment of k -gray band it resides in.
 - Repaired new contour network is a deformation retract of open neighborhood.
 - The boundaries align correctly.




Simulations


- Setup:
 - 4000 nodes distributed in a 500*500 field
 - Simulate dynamic changes among a sequence of stabilized states of a contour field
 - Changes happen in a random order between two stabilized states

Simulations

- Contour merge/split



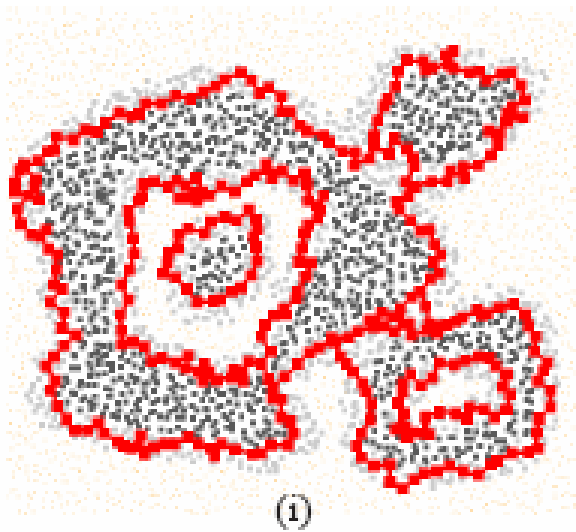
Two black regions move closer.
Their gray bands meet each other
and (multiple) “bridges” are built up.



Black regions themselves merge together.

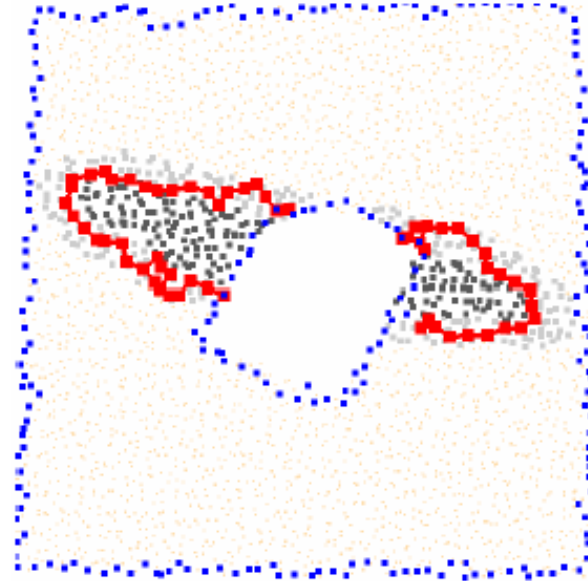
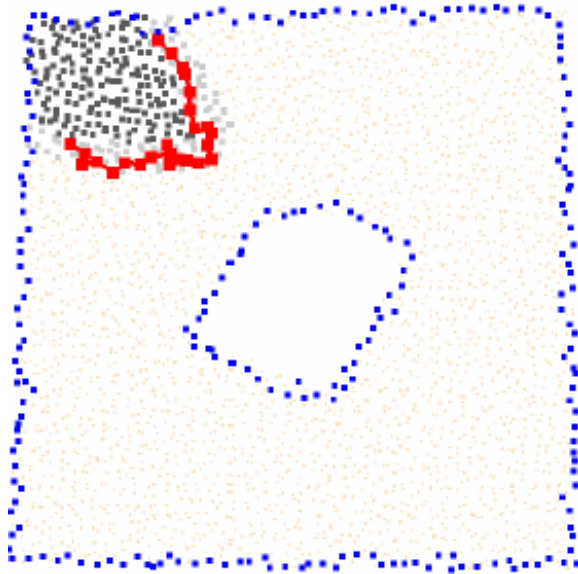
Simulations

- Nested contours



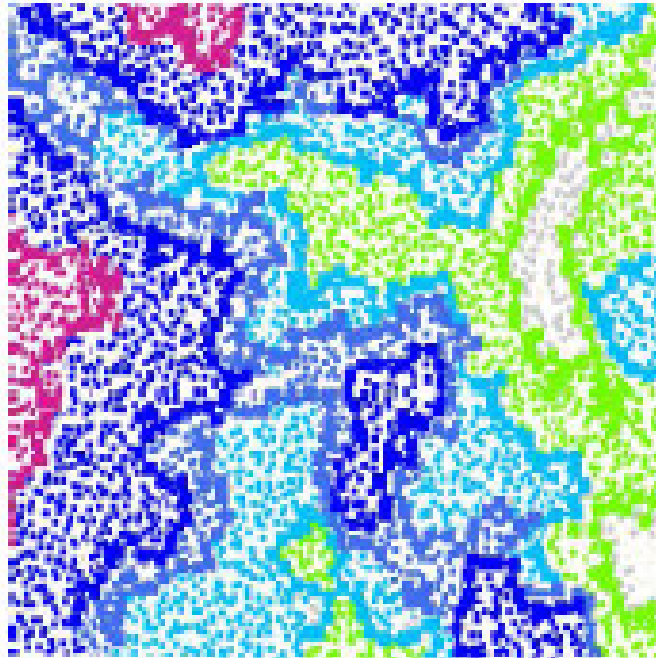
Simulations

- Contours pass through a hole



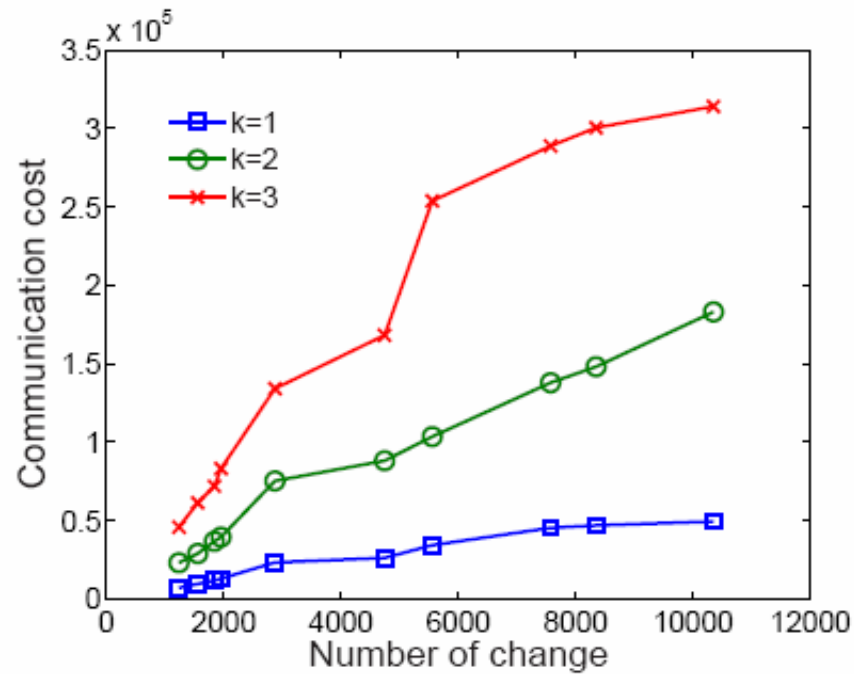
Simulations

- Multi-level contours
 - Apply the single-level contour tracking algorithm at each level independently



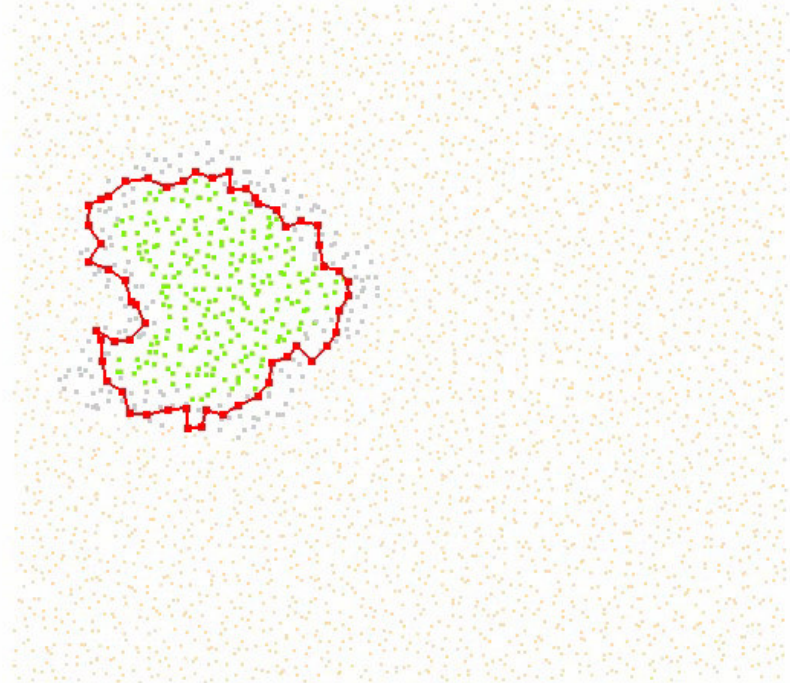
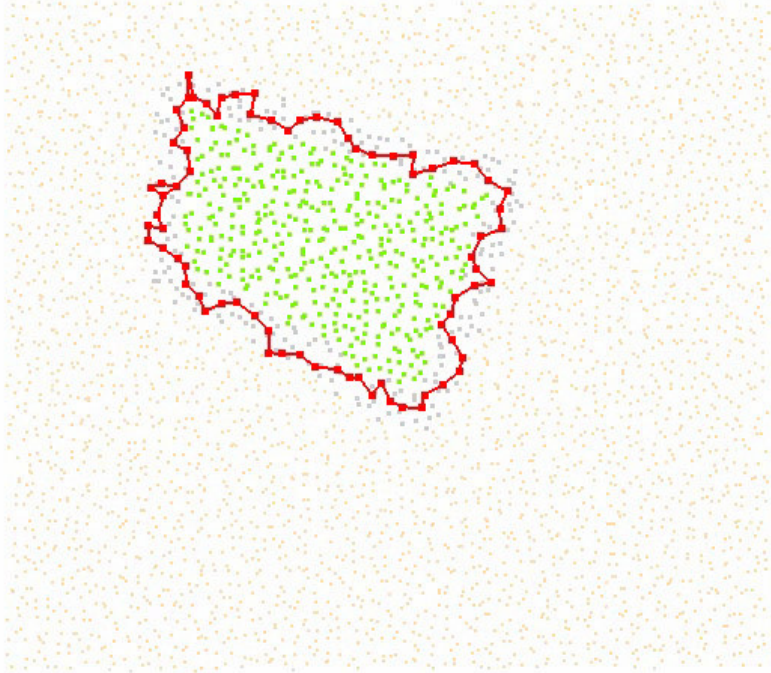
Simulation

- Communication cost:
 - Proportional to number of changes



Simulations

- Video clips

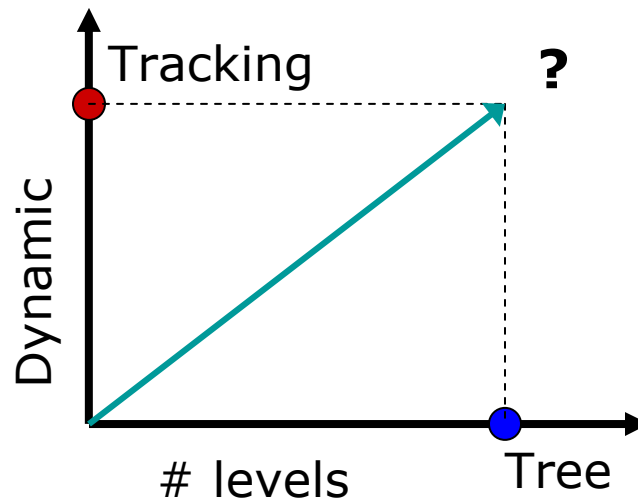


Conclusions

- A light-weight distributed algorithm that captures the topological features of time-varying contours.
- The communication cost is “output-sensitive”, proportional to the amount of contour changes.
- The algorithm provides a foundation for further processing of spatial sensor data, e.g., contour compression and aggregation [Gandhi et al. 2007].

Future Works

- Explore the applications of contour tracking
 - Real-time response and emergency rescue
 - Direct vehicles to alleviate traffic jam
- Combine with our concurrent contour tree work



Thank you !

- Questions & Comments?

